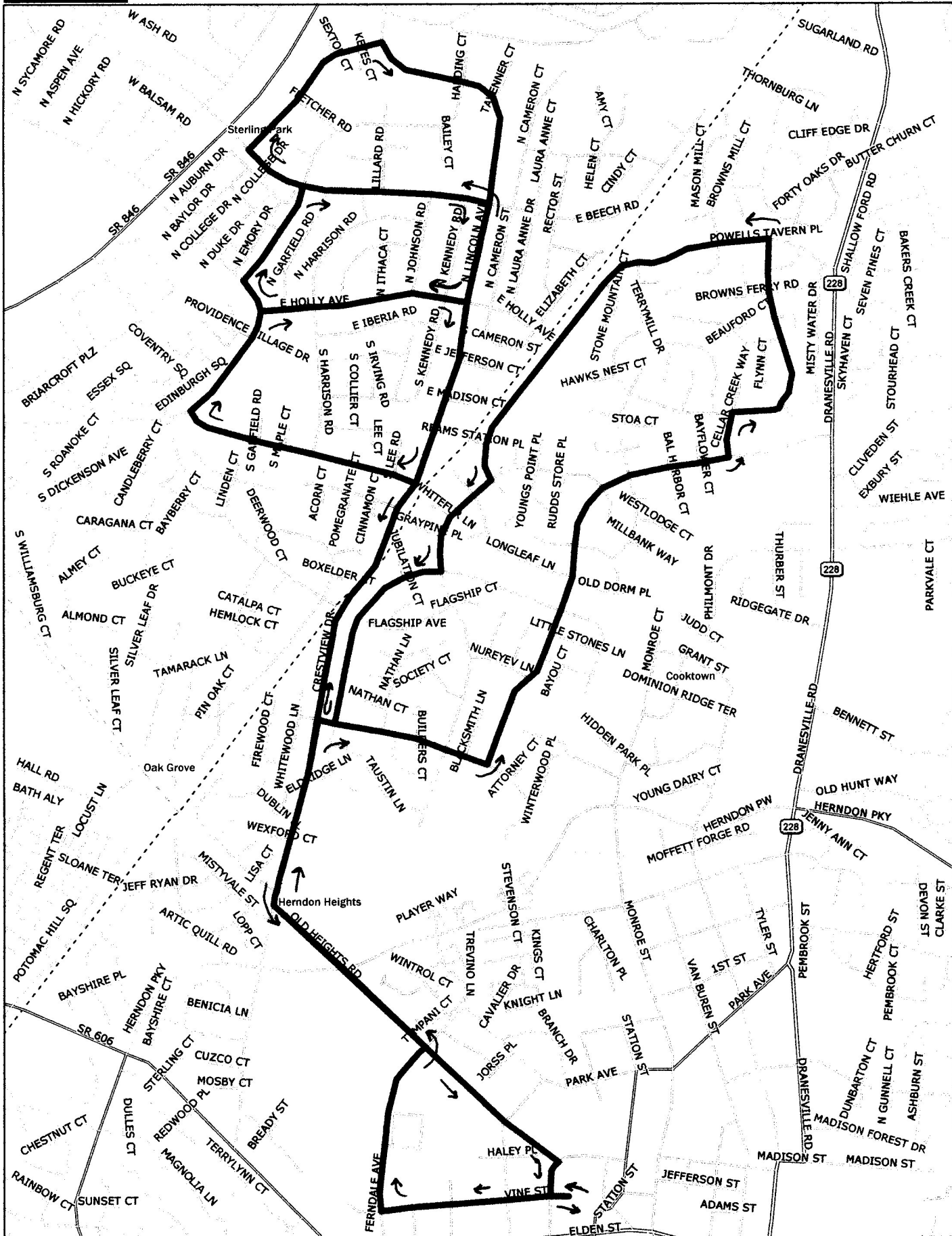


**0.0**      **Exit Parking Lot**  
**X**      **Center St.**  
**TBO** **Vine St.**  
**0.4** **R**      **Ferndale**  
**0.7** **L**      **W&OD Trail**  
**1.2** **R**      **Crestview**  
**1.6** **R**      **Builders Rd.**  
**2.0** **L**      **Hiddenbrook Dr.**  
**2.9** **L**      **Cellar Creek Way**  
**3.0** **R**      **Rock Ridge Rd.**  
**3.5** **L**      **Powells Tavern**  
**4.4** **R**      **Sadlers Wells**  
**4.6** **R**      **Fantasia**  
**5.1** **R**      **Builders Rd.**  
**5.1** **R**      **Crestview**  
**6.3** **L**      **E. Beech**  
**6.8** **R**      **N. Argonne Ave.**

**7.2** **R**      **N. Lincoln Ave.**  
**7.9** **R**      **E. Holly Ave.**  
**8.4** **R**      **Circle Dr.**  
**8.5** **R**      **N. Fillmore**  
**8.7** **R**      **E. Beech**  
**9.1** **R**      **Crestview**  
**9.7** **R**      **E. Maple Ave.**  
**10.2** **R**      **Circle Dr.**  
**10.5** **R**      **E. Holly Ave.**  
**10.9** **R**      **Crestview**  
**12.3** **L**      **W&OD Trail**  
**13.1** **R**      **Path to Center St.**  
**13.1** **R**      **Center St.**  
**13.2** **L**      **Vine**  
**Parking Lot**  
**End**


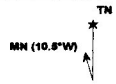
R = Right  
L = Left  
S = Straight  
X = Cross  
TBO = To Be On  
TRO = To Remain On  
SS = Stop Sign  
SL = Stop Light  
BR = Bear Right  
BL = Bear Left



Data use subject to license.

© 2007 DeLorme. Street Atlas USA© 2008.

www.delorme.com



1" = 1,466.7 ft Data Zoom 13-5