

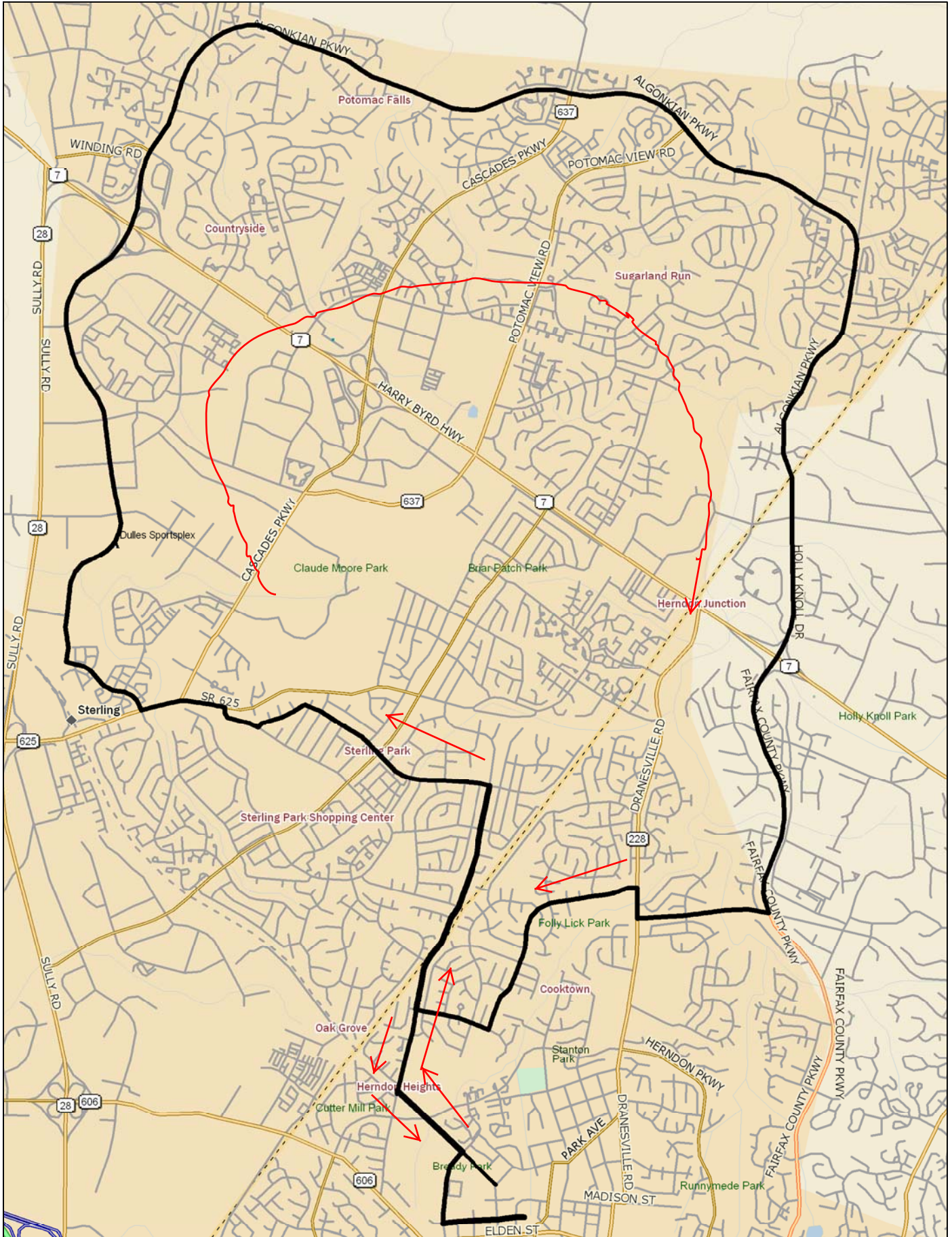
**Algonkian Loop: 19.8 Miles**

Bicyclists must obey all traffic signs, signals, lights, and lane markings.

**0.0 S Exit Parking Lot**  
**X Center St.**  
**TBO Vine St.**  
**0.4 R Ferndale**  
**0.7 L W&OD Trail**  
**1.2 R Crestview**  
**2.8 L E. Beech**  
**3.4 X Sterling Blvd.**  
**3.7 R Aspen Ave.**  
**3.8 L Church**  
**4.8 R Magnolia Rd.**  
**5.3 R Atlantic Blvd.**  
**6.7 X Nokes**  
**7.3 X Dulles Center**

**7.8 S To Cross under Rt. 7**  
**TBO Algonkian Pkwy.**  
**14.6 X Rt. 7 (Bridge)**  
**15.9 R Wiehle**  
**16.6 R Dranesville Rd. (228)**  
**16.8 L Hiddenbrook**  
**17.9 R Builders**  
**18.3 L Crestview**  
**18.7 L W&OD Trail**  
**19.7 R Station**  
**19.8 R Parking Lot**  
**END**

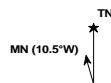
R = Right  
L = Left  
S = Straight  
X = Cross  
TBO = To Be On  
TRO = To Remain On  
SS = Stop Sign  
SL = Stop Light  
BR = Bear Right  
BL = Bear Left



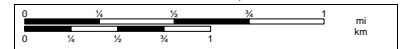
Data use subject to license.

© DeLorme. DeLorme Street Atlas USA® 2010.

www.delorme.com



Scale 1 : 40,625



1" = 3,385.4 ft

Data Zoom 12-3